


16 MAR 2011

South Lakeland Local Development Framework



REVIEWS & FEEDBACK



Land Allocations Consultation Room to Live, Space to Breathe

Consultation Response Form


Your contact details

FOR OFFICIAL USE ONLY

If you are completing a paper copy of this form please use CAPITALS and BLACK INK.

Your details	Your Agent's details (if you have one)
Organisation: 	Organisation:
Name: ALAN SUTCLIFFE	Name:
	Address:
	Postcode:
	Tel:
	*Email:

*We aim to minimise the amount of paper printed and sent out. Therefore, where an email address is supplied, future contact will be made electronically.

This response contains  pages including this one.



Please tick the box if you would like us to notify you when the Land Allocations Development Plan Document is submitted to the Secretary of State for independent examination and when it is adopted by the Council.

If you have any questions, or no longer wish to be consulted on the South Lakeland Local Development Framework, please call the Development Plans Team on tel: 01539 717490.

Completed forms can be sent to:

Development Strategy Manager
South Lakeland District Council
South Lakeland House
Lowther Street
Kendal
LA9 4DL


Comments about suggested site allocations (and other map designations)

Please use this form to comment on emerging options and other sites as they appear on the settlement maps. Please complete one of these sheets for every response you make.

Which site or allocation do you wish to comment on?			
Settlement (e.g. Natland)	Map Number (e.g. 11)	Site reference number (e.g. R62)	Other designation – If you want to comment on something that doesn't have a site reference (e.g. development boundary, town centre boundary, green gap) please describe it here
KENDAL (3E)	1	M4M R97M	
Do you support, oppose or support in part the suggested allocation or designation? (delete as appropriate)			
I support /do not support / support in part the suggested site allocation/designation for the following use(s) Housing/employment/ retail /community uses/open space/ other (specify).....			
Please explain your reasons (continue on a separate sheet/expand box if necessary)			
<ol style="list-style-type: none"> 1. Any such development would adversely affect Matland Mill Beck lane. 2. This delightful rural lane is used by walkers and cyclists journeying from Burton Road to Matland Road. It borders the beck which is home to our native white-clawed crayfish. It passes a mill feet and crosses a canal bridge with a weight limit of 7 tonnes. The field itself provides grazing for 50 head of dairy cattle. 3. The lane, together with land to the south (site R97M), forms a delightful transition between the town and the countryside. It must be preserved against any plan to alter its present nature to facilitate unneeded accommodation for housing and employment in this part of Kendal. 4. Its designation as a green gap would be more appropriate. 			

How to suggest sites which do not appear on the maps

If you want to suggest a site that does not appear on the maps **please provide a map** with the site outlined in red. Please state the uses which you propose allocating the site for and explain your reasoning. Also, please include the name of the landowner if known.



Comments about community facilities in your area

New development can provide benefits to communities through enabling the delivery of improved or new community facilities (for example, play areas, allotments, green space, car parks, traffic management, pedestrian and cycle links, health and education facilities and community centres etc).

Do you think that your area needs new or improved community facilities?

If so, what sort of facilities and where?

Please explain the types of improved and/or new community facilities you feel your community may need in the next 15 years (continue on a separate sheet/expand box if necessary).

Have the needs of Rindfield residents been considered? Would a state of the art play area be appropriate? What is planned for field R552?

Comments about the documents and approach

Please respond here if you have any comments to make about the documents and approach. Please indicate the name of the document, page number, paragraph number or policy reference (where applicable) by ticking the appropriate box.

Please complete one of these sheets for each specific comment you want to make on each document.

Which document do you wish to comment on? (tick one)					
Land Allocations Document* <input checked="" type="checkbox"/>	Sustainability Appraisal <input type="checkbox"/>	Scoping Report <input type="checkbox"/>	Retail Topic Paper <input type="checkbox"/>	Settlement Fact File (which?) <input type="text"/>	Other (please specify)** <input type="text"/>
What part of this document do you wish to comment on? <i>Whole document</i>					
Page: <input type="text"/>	Paragraph no: <input type="text"/>	Policy: (where applicable) <input type="text"/>			
Do you support or oppose this part of the document? <i>Oppose</i>					
I support /do not support/support in part this part of the document.					
Please explain your reasons (continue on a separate sheet/expand box if necessary)					
<p>1. What is the motivation behind this 'scatter gun' approach to planning? Is there a hidden agenda? Is the hope that the sheer complexity of the Plan, which targets land already rejected in previous planning applications and which will clearly in parts damage the local landscape, will deter local residents from making objections?</p>					

* Note the Land Allocations Document is the main document that includes the emerging site options and maps. It also includes proposals for open space and employment land designation, town centre and retail boundaries, green gaps and development boundaries.

** Other documents include the Interim Consultation Statement, Appropriate Assessment Screening Report and the South Lakeland Gypsies, Travellers and Show People Accommodation Study (Final Draft).

Thank you for your views and suggestions. Electronic copies of the form can be downloaded from www.southlakeland.gov.uk/landallocations