

THIS PETITION IS SUBMITTED TO S.L.D.C. - DEVELOPMENT STRATEGY MANAGER - BY THE RESIDENTS OF VALLEY DRIVE, SWALLOW CLOSE, TEAL BECK, LINNET GROVE - IN OPPOSITION TO THE BUILDING OF HOUSES ON REF NO R107M MAPI KENDAL FOR THE FOLLOWING REASONS.....

THE LAND RISES STEEPLY BEHIND MOST OF THE HOUSES THE DEVELOPMENT WOULD BACK ONTO - THEREFORE THEY WOULD LOOK DIRECTLY ONTO THEM -



THE STEEP LAND CAUSES RUN OFF WHICH CAUSES FLOODING IN THE GARDENS - NOW APRIL AND SOME RESIDENTS ON TEAL BECK SWALLOW CLOSE - STILL CANNOT GO IN THEIR GARDENS AS THEY ARE TOO WET.

THE SEWERS ARE REGULARLY PUMPED OUT AS THEY OVERFLOW - BLUE-BELL CLOSE ESPECIALLY; HAS THIS PROBLEM ALONG WITH HOUSES JOINING ESTHWAITE AVENUE - VALLEY DRIVE AREA, AND PROBABLY MORE BESIDES.

NATLAND MILL BECK STILL CONTAINS CRAYFISH - HANGING ON BY A THREAD FROM EXTINCTION - THESE ARE PROTECTED BY LAW.

BLUEBELL WOOD IS ~~JOINING~~ <sup>FROM</sup> THESE FIELDS. IT ALSO SUFFERS FROM OVEREXPOSURE ~~TO~~ THE PRESENT HOUSES SURROUNDING IT

THE ACCESS TO THESE HOUSES WOULD BE VIA KENDAL PARKS ROAD OR THE TOTALLY <sup>NOT</sup> PRACTICAL - TEAL BECK - THE TRAFFIC VOLUME WOULD INCREASE TO MORE THAN 100 CARS FROM THIS SITE ALONE AND 500 IF R107M IS ALSO ALLOWED TO CONTINUE. THIS WILL CAUSE DANGER TO CHILDREN - WHO STILL PLAY ON BIKES AND IN THE CULDESACS WITH TOYS - PARENTS WILL NOT LET THEM OUT TO PLAY ANYMORE ESPECIALLY WITH MORE HOUSES AND MORE TRAFFIC - IT WILL INFRINGE ON THE PEACE AND QUIET OF THE AREA AND ON RESIDENTS PRIVACY AND PEACE OF MIND. FOR THESE REASONS WE OPPOSE BUILDING ON R107M.  
SUBMITTED BY.


  
ON BEHALF OF RESIDENTS IN THIS AREA. 61 SIGNATURES  


HOUSE  
Number

LA97RA.

The FOLLOWING RESIDENTS OF TEAL BECK OPPOSE THE  
BUILDING ON MAP 1 KENDAL REF R107M - 62 HOUSES -

- DB1
- DB2
- X3.
- 4N.
- 5A
- DB6
- DB7
- DB8
- 9.
- 10.
- 11.
- 12A
- 13




- 7 LE2760
- 8 LE2761
- 4 LE2762
- LE2763
- LE2764

KENDAL PARKS &  
OXENHOLME ROAD  
RESIDENTS ASSOC

THE FOLLOWING RESIDENTS OF SWALLOW CLOSE OPPOSE R107M.

- 1.
- DB2
- DB3
- DB4
- DB
- DB6
- DB7
- 8
- DB9
- 10A
- DB11
- 12.
- DB14
- DB15
- 16.
- DB16



- LE2765
- LE2766
- LE2767
- LE2768
- ~~LE2769~~
- ~~ADDED~~
- LE2770
- LE2771
- 738278
- LE2772
- LE2773
- LE2774
- LE2775

Total Signatures - 16 - Page 1 of 6

HOUSE  
NUMBER.

LA9 FRP

THE FOLLOWING RESIDENTS OF LINNET GROVE OPPOSE THE HOUSING  
ON MAPLE KENDAL R107M. - 62 HOUSES-

X1

X2

X30

X40

X50

DB6

DB7

X80

X90

X100

X11A

DB12 J

X13

X14

X15W

X160

X170

X18A

DB19 E

DB20 A M

X90.210

DB220

X230

X24W

X25N

DB26 R

DB27 F

DB28 G

DB290 H

DB30

ELAND  
COUNCIL  
ED

011

RES

LE2776

LE2777

PARKS &  
E ROAD  
S ASSOC

LE2778

54 LE2779

72 LE2780

113. LE2781

356 LE2782

LE2783

LE2784

1-WARNER  
LE2785

Follows on  
Page 6 of 6.

Total Signatures - 9 - Page 2 of 6

HOUSE  
NUMBER

LA 9 755

THE RESIDENTS OF VALLEY DRIVE OPPOSE THE BUILDING OF 62  
HOUSES ON KENDAL MAP1. REF 107M.

~~253~~

254 SA

255

256

257

258

259

2 sig 260

261

2 262

263

264 N

265

266

267

268

DB 269 CA

270

271

272

273

274

DB 275

DB 276 F

277



DB 278 ~~278~~

DB 280 ~~280~~

224

DB 222

DB 220



LE2786

KENDAL PARKS &  
OXENHOLME ROAD  
RESIDENTS ASSOC



LE2787



Name LE2788



LE2789

LE2790

SOUTH LAKE LAND  
DISTRICT COUNCIL  
RECEIVED  
19 APR 2011  
RESOURCES

LE2791

LE2792

LE2793

LE2794

5191 LE2795

LE2796

House  
Number

THE RESIDENTS OF VALLEY DRIVE OPPOSE THE BUILDING OF 62  
HOUSES ON KENDAL MAP 1. REF R107M - LAND ALLOCATION DOCUMENT S.L.D.C

X 295<sub>N</sub>

X 296

DB 297

X 298

DB 299

X 300

DB 301

X 302

X 303<sub>A</sub>

X 304

X 305<sub>W</sub>

X 306



LE2797  
SOUTH LAKELAND  
DISTRICT COUNCIL  
RECEIVED  
19 APR 2011  
RESOURCES  
LE2798  
LE2799  
KENDAL PARKS &  
OXENHOLME ROAD  
RESIDENTS ASSOC

507

POSTCODE TA9 7RA

THE RESIDENTS OF TEAL BECK OPPOSE THE BUILDING OF 62  
HOUSES ON MAP 1. REF R107M - KENDAL -

014

015

DB 16

DB 16


17

X 18<sub>0</sub>

DB 19

X 20<sub>0</sub>

X 21<sub>0</sub>



LE2800

LE2801

LE2802

THE FOLLOWING RESIDENTS OF VALLEY DRIVE OPPOSE R107M 62  
HOUSES BEING BURT BEHIND VALLEY DRIVE

X 247

DB 244

X 249



LE2803

THE RESIDENTS OF VALLEY DRIVE OPPOSE THE BUILDING OF 62 HOUSES  
ON MAP REF R107M- KENDAL MAP1- SLDC LAND ALLOCATION CONSULTATION

- 284
- 285
- 286
- 287
- 288
- 289
- 290
- 291
- 292
- 293
- ~~295~~
- 297, see
- 299, see
- 201
- 203
- 205
- 207
- 209
- 213
- 215
- 217
- 243
- 245 J
- 245 E
- 242
- 240
- ~~244~~ H
- 236
- 234
- 232A
- 230



424 LE2804  
LE2805



LE2806  
LE2807

KENDAL PARKS &  
OXENHOLME ROAD  
RESIDENTS ASSOC

SOUTH LAKELAND  
DISTRICT COUNCIL  
RECEIVED  
19 APR 2011  
RESOURCES



LE2808  
LE2809  
LE2810  
LE2811



LE2812  
LE2813



LE2814

THE RESIDENTS OF VALLEY DRIVE OPPOSE THE BUILDING OF ANY  
HOUSES ON ARE R107M MAP 1. KENDAL

246<sub>o</sub>  
~~DB~~ 248  
PF 250  
252<sub>o</sub>  
A 279  
DB 281  
P 283<sub>o</sub>  
DB 285  
DB 272  
P 274 J


LE2815  
R. LE2816  
LE2817  
LE2818  
LE2819  
LE2820

THE FOLLOWING RESIDENTS OF LINNET GROVE <sup>LA 97RP</sup> OPPOSE THE HOUSES  
BEING BUILT ON MAP 1. KENDAL REF 107M.

N 37<sub>o</sub>  
A 36<sub>o</sub>  
D 35<sub>o</sub>  
DB 34  
P 33<sub>o</sub>  
32<sub>o</sub>  
31<sub>NO</sub>

KENDAL PARKS &  
OXENHOLME ROAD  
RESIDENTS ASSOC

LE2821



LE2760 Ridgway P  
LE2761 Haugh J  
LE2762 Graveson J  
LE2763 Seery Z  
LE2764 Kitching B  
LE2765 Ross D  
LE2766 Birchall P  
LE2767 English C  
LE2768 Hayton M  
LE2769 Postlethwaite N  
LE2770 Brown J  
LE2771 Bolam J  
LE2772 Pillans C  
LE2773 Millington M  
LE2774 Wood D  
LE2775 Postlethwaite S  
LE2776 Irvine A  
LE2777 Helm E  
LE2778 Davies J  
LE2779 Stilling E  
LE2780 Savage  
LE2781 Brade  
LE2782 Hayton R  
LE2783 Parry E  
LE2784 Brindle J  
LE2785 Warner J  
LE2786 Hamer S  
LE2787 Hibbert D  
LE2788 Wallace D  
LE2789 Camilleri N  
LE2790 King C  
LE2791 Hibbert L  
LE2792 Hayton P  
LE2793 Salt M  
LE2794 Walker P  
LE2795 Summers J  
LE2796 Kendall C  
LE2797 Clarke A  
LE2798 Hall D  
LE2799 Dennis B  
LE2800 Davies A  
LE2801 Davies A  
LE2802 Wilkin M  
LE2803 Stephens J  
LE2804 Wilson J  
LE2805 Braithwaite N  
LE2806 Clarke  
LE2807 Hall  
LE2808 Taylor A



LE2809 Wilson M  
LE2810 Wall J  
LE2811 Wall E  
LE2812 Salt D  
LE2813 Foster J  
LE2814 Hambleton E  
LE2815 Forrest  
LE2816 Gardner J  
LE2817 Pritchard J  
LE2818 Palmer  
LE2819 Hackney P  
LE2820 Taylor J  
LE2821 Goodyear P  
LE2822 Teasdale L