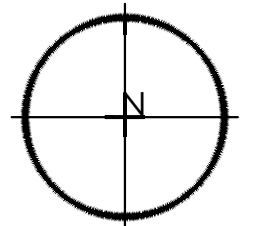




Whinney Fold, Silverdale.

- The Copyright of this drawing belongs to MPSTL Planning & Design Ltd. and shall not be used or reproduced in any form without its express permission.
- Do not scale from this drawing - Work to figured dimensions only. All dimensions to be checked on site prior to the execution of any work.
- For the avoidance of doubt all dimensions are measured to wall structure and not the finishes unless otherwise stated.
- Where any discrepancy is found to exist within or between drawings and/or documents it should be reported to the architect immediately.
- MPSTL Planning & Design Ltd. shall not be liable for any use of drawings and documents for any purpose other than for which the same were prepared by or on behalf of MPSTL Planning & Design Ltd.



Key:

-  Red line denotes application site boundary.
-  Blue line denotes landowners ownership.

Rev	Date	Revision	Initial



* Drawing Title
SITE LOCATION PLAN

* Project
Proposed Residential Development, Whinney Fold, Silverdale.

Job No	Dwg No	Drawn	Rev
15034	00	slr	--
Scale	Date	Stage	
1:2500 @ A3	Nov 2015	PLANNING	

* MPSTL Planning & Design Ltd
14 West Point
Enterprise Park,
Clarence Avenue,
Trafford Park,
Manchester,
M17 1G5



* Tel: 0161 772 1999
Email: admin@mpstlgroup.co.uk
www.mpstlgroup.com

